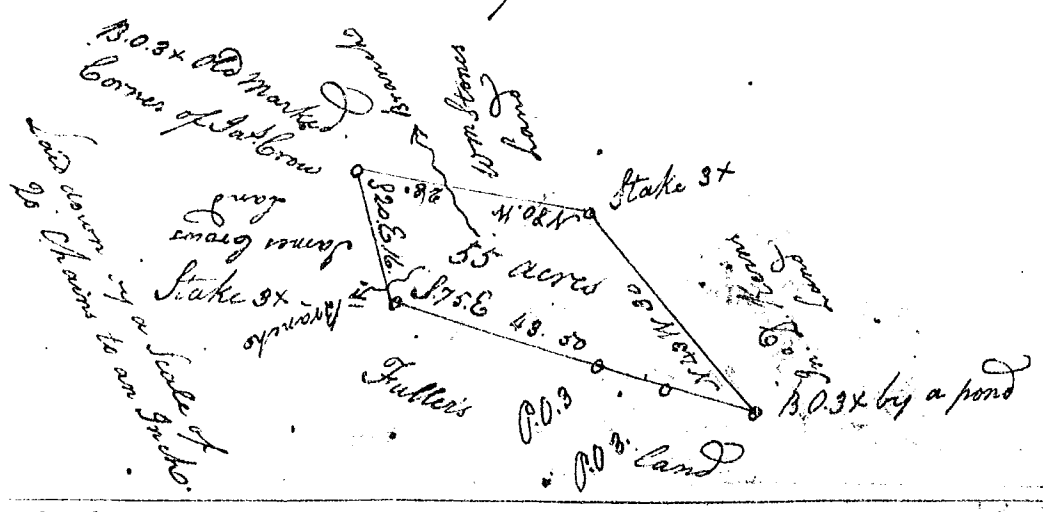

S.o Carolina } Pinckney District } Pursuant to a Warrant from John Thomas Esqr Comr of Locations No Saluda dated the 18th Octr 1793. I have admeasured & laid Out unto Jesse Casey a Tract of fifty five acres of land in Spartanburg County and on the branches of two Mile Creek of Enoree River Bounded Westerly by James Crows land. Southerly by Fullers land, to the East by John D. Kerns land and to the No by William Stones land and hath such Shape & Marks as the above plat Represents

Surveyed the 31st day of Octr 1793 —

Andw Thomson DS.

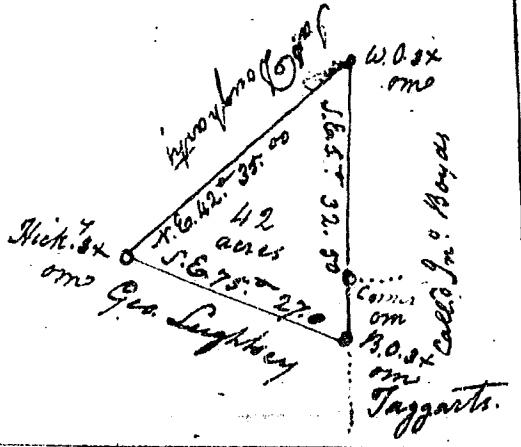

S.o Carolina

Pursuant to a warrant from John Thomas Comr of Locations. I have admeasured & laid out unto James Dougharty a tract of forty two acres of land in Newbury County on the drains of Second Creek the Waters of Broad River and hath such form and Marks as the above plat Represents. Surveyed the 13th May 1794

Geo. Harbert DS



S.o Carolina

Pursuant to a warrant from John Thomas Comr of Locations No Saluda. dated the first Instant I have admeasured and laid Out unto Wadsworth and Turpin a tract of 6¼ acres of Land On Simmons Creek in Laurens County having such Shape Marks and Boundings as the plat in the Margin Represents

Surveyed the 24th August 1793 —

John Hunter DS